

COMUNE DI CAPALBIO

PROVINCIA GROSSETO

Progettista

Arch. Giancarlo Pedreschi

Responsabile del Procedimento

Arch. Giancarlo Pedreschi

Garante della Comunicazione

Dott. Anna Bianchi

V.A.S. e Valutazione Integrata

Arch. Maurizio Bradaschia

Aspetti giuridico amministrativi

Dott. Avv. Fabio Tavarelli

Indagini Geologiche

Dott. Geol. Alessandro Murratzu

Indagini idrauliche

Dott. Ing. Giacomo Gazzini

Indagini naturalistiche

Dott. Ecol. Maurizio De Pirro

Sistema Informativo Territoriale

Valerio Buonaccorsi

REGOLAMENTO URBANISTICO

**Nuclei rurali ordinari
allegato C alle N.T.A.**

elaborato aggiornato a seguito accoglimento osservazioni

adozione: C.C. n° 26 del 10 maggio 2011 approvazione: C.C. n° del

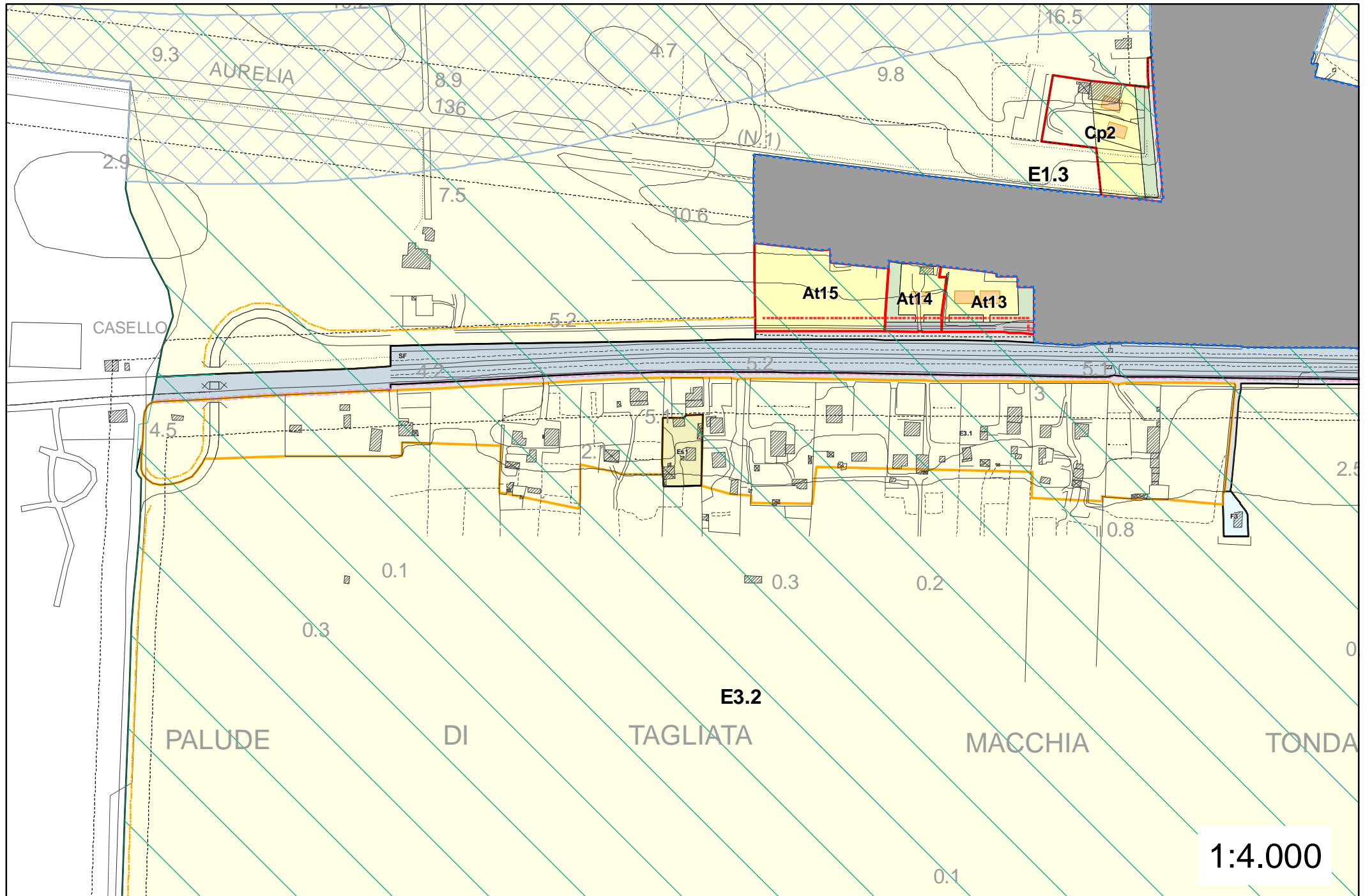
Nucleo rurale ordinario della Torba

Legenda



Nucleo rurale ordinario

scala 1:2.000






Nuclei rurali ordinari centri dalla A alla M

Legenda



Nucleo rurale ordinario

-  stalla recuperabile a fine residenziale
-  parte della stalla recuperabile a fine residenziale
-  stalla già recuperata a fine residenziale

scala 1:2.000



E1.2

CENTRO A

11.9

7.3

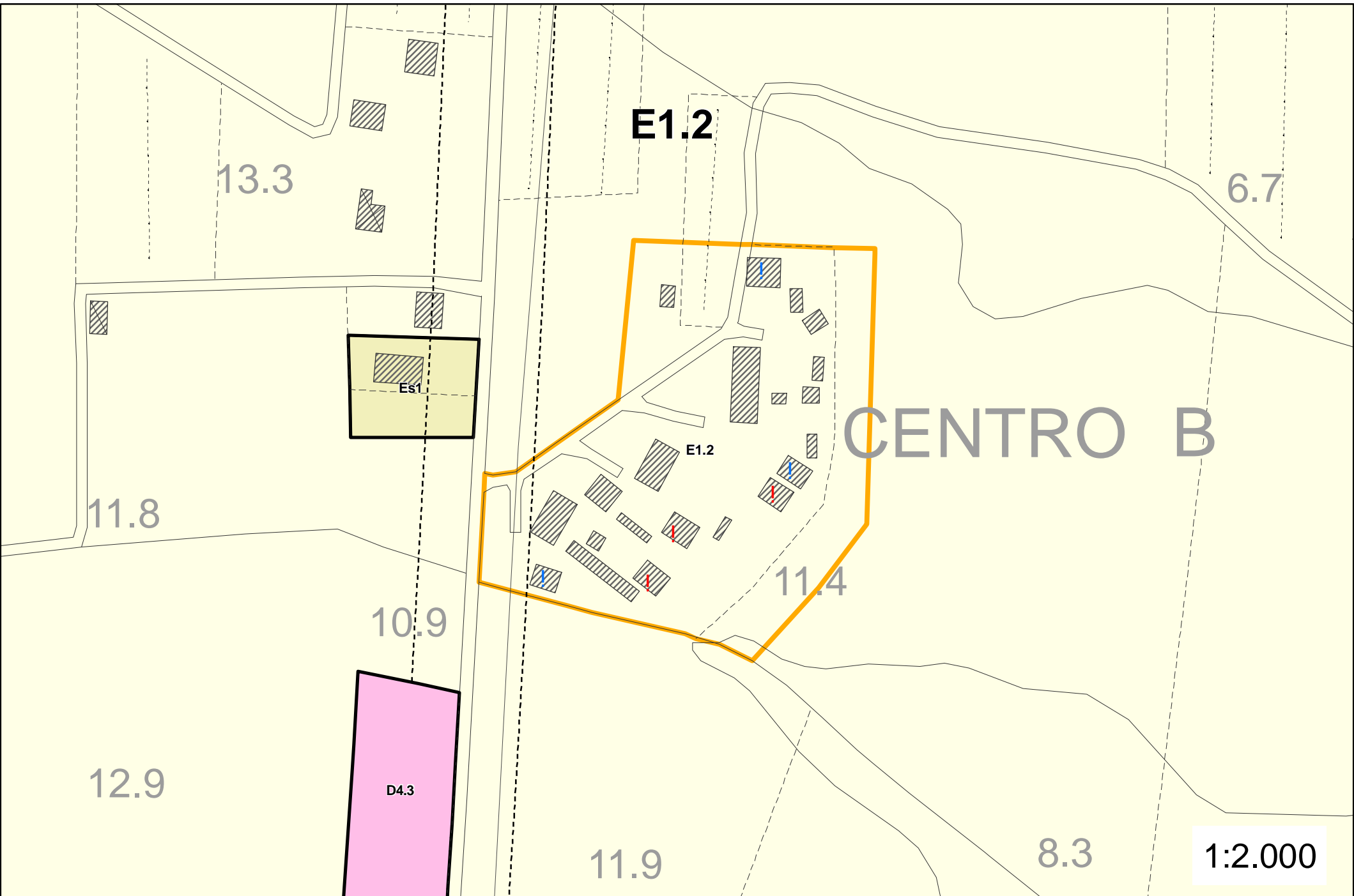
E1.2

10.2

CENTRO A

11.0

1:2.000



E1.2

13.3

6.7

Es1

E1.2

CENTRO B

11.8

11.4

10.9

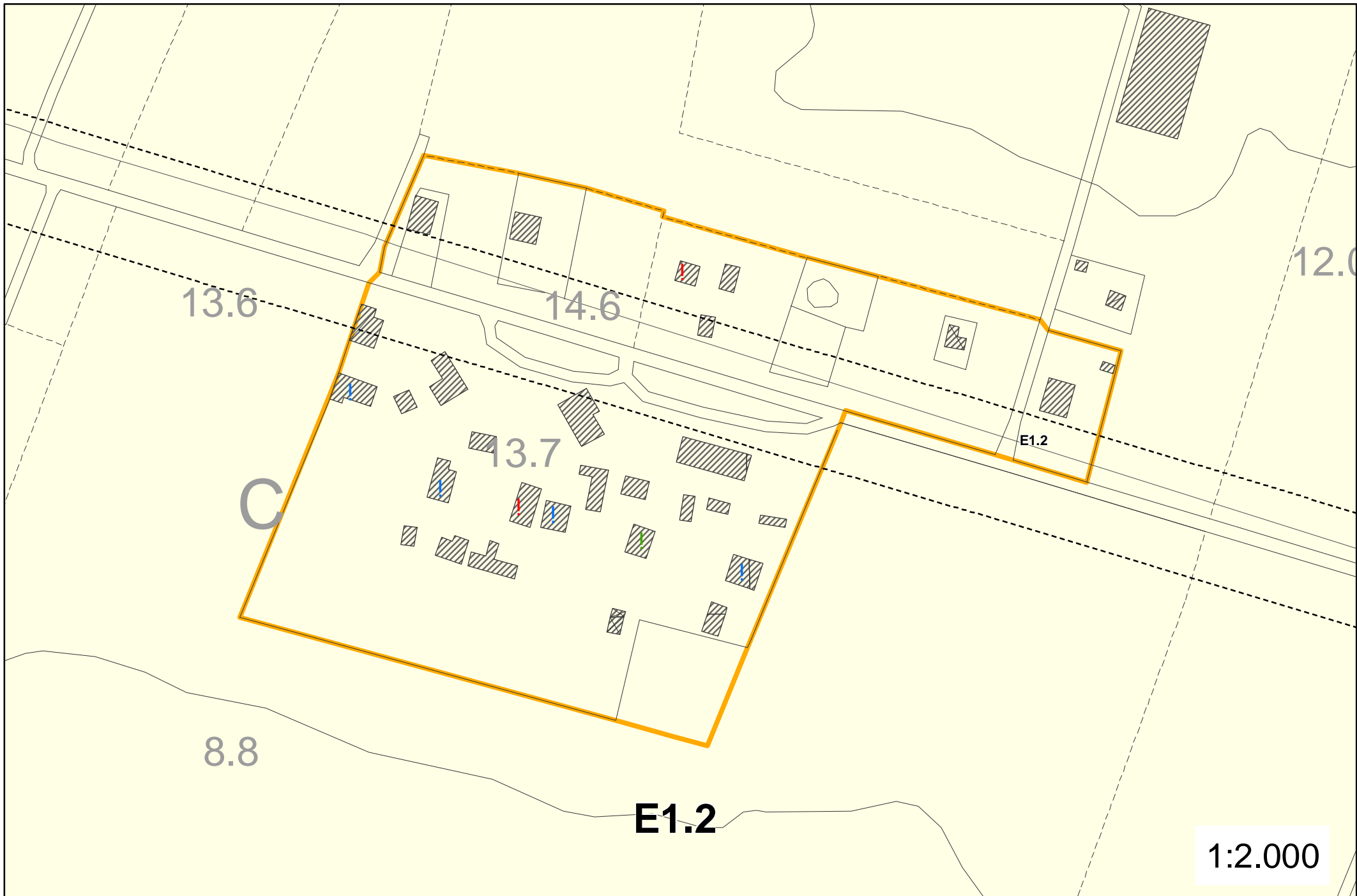
12.9

D4.3

11.9

8.3

1:2.000



13.6

14.6

13.7

12.0

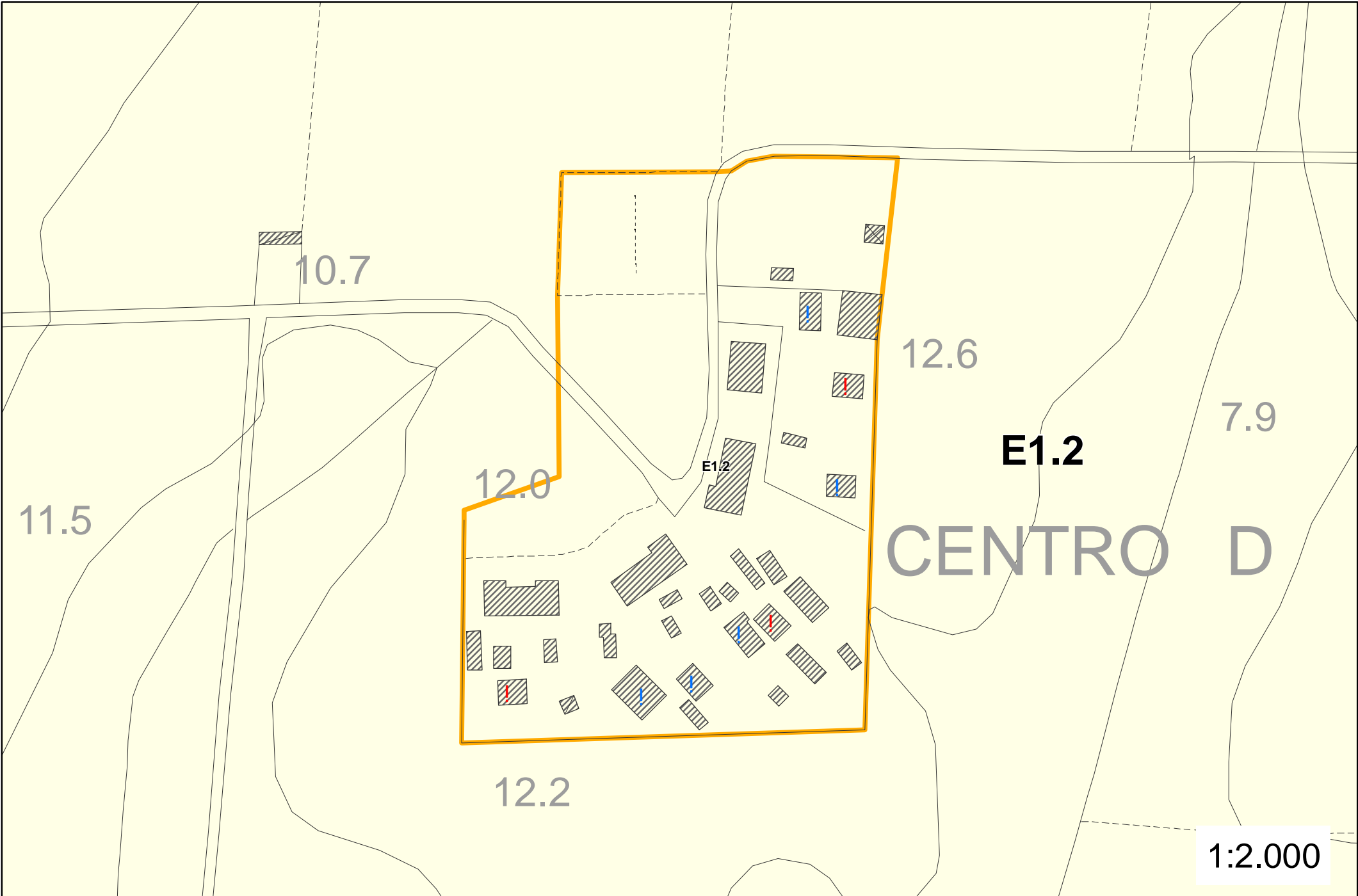
8.8

C

E1.2

E1.2

1:2.000



10.7

11.5

12.0

12.2

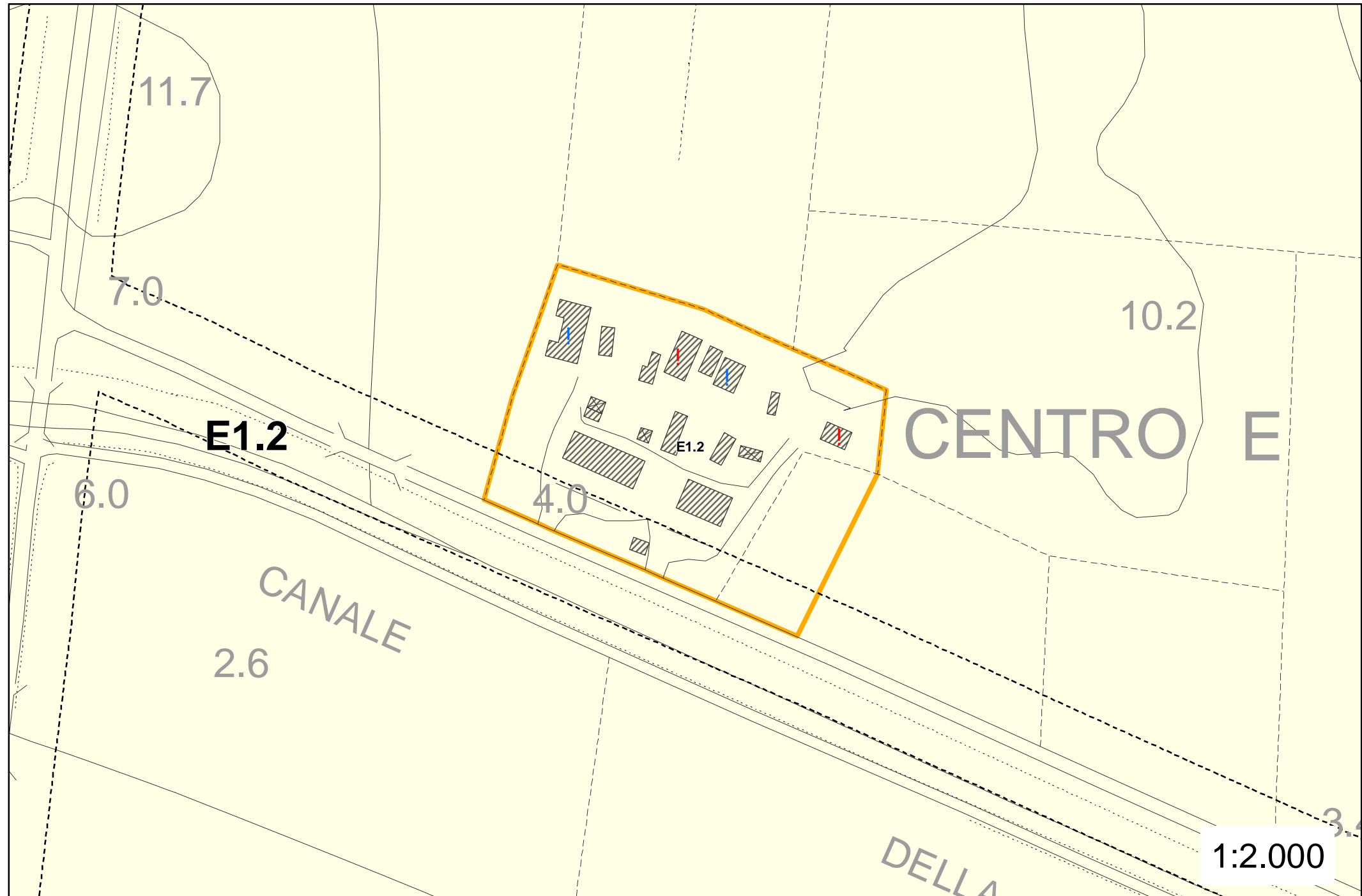
12.6

7.9

E1.2

CENTRO D

1:2.000



11.7

7.0

10.2

E1.2

CENTRO E

6.0

4.0

E1.2

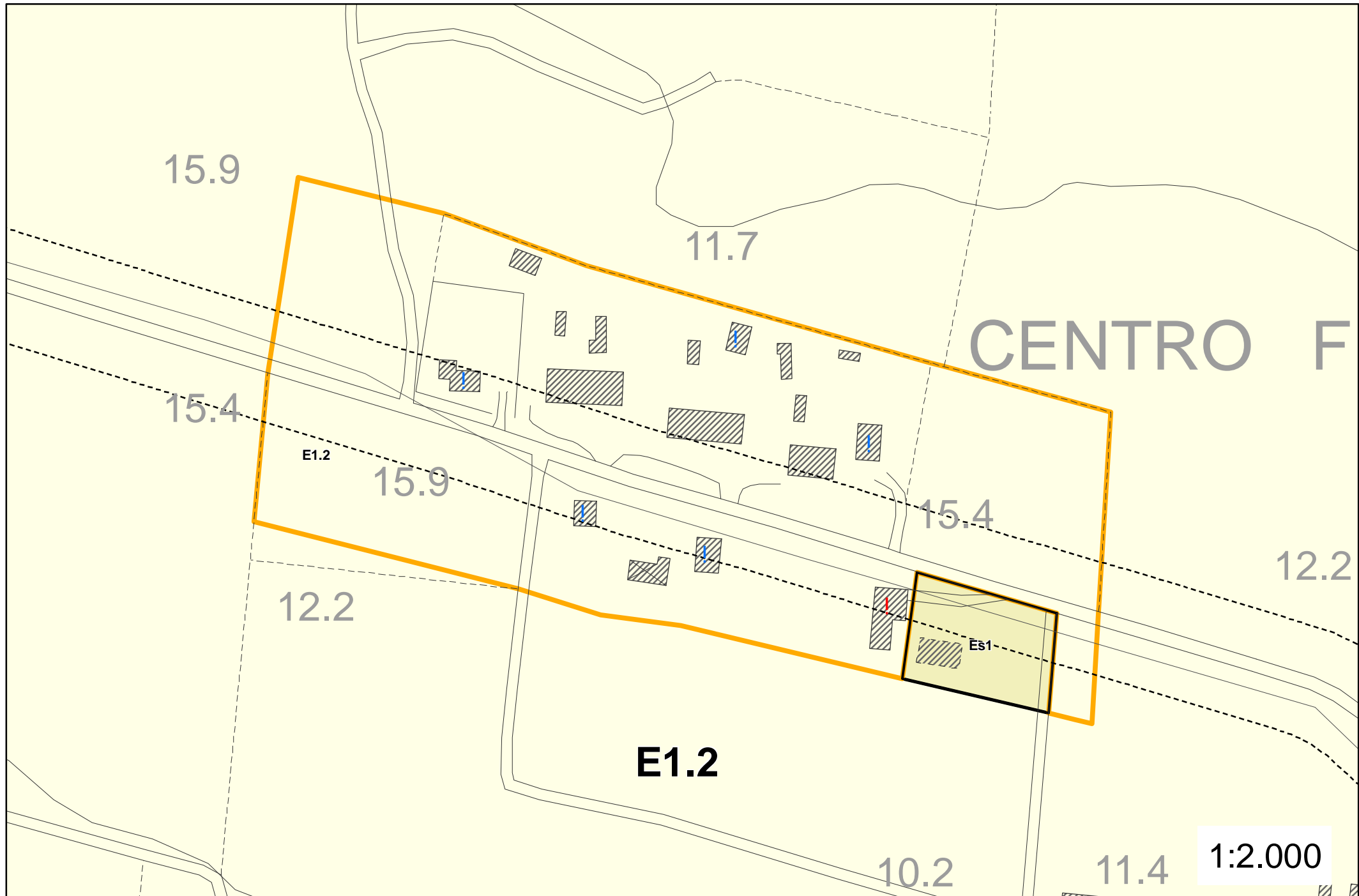
2.6

CANALE DELLA

DELLA

1:2.000

3.4



15.9

11.7

CENTRO F

15.4

E1.2

15.9

15.4

12.2

12.2

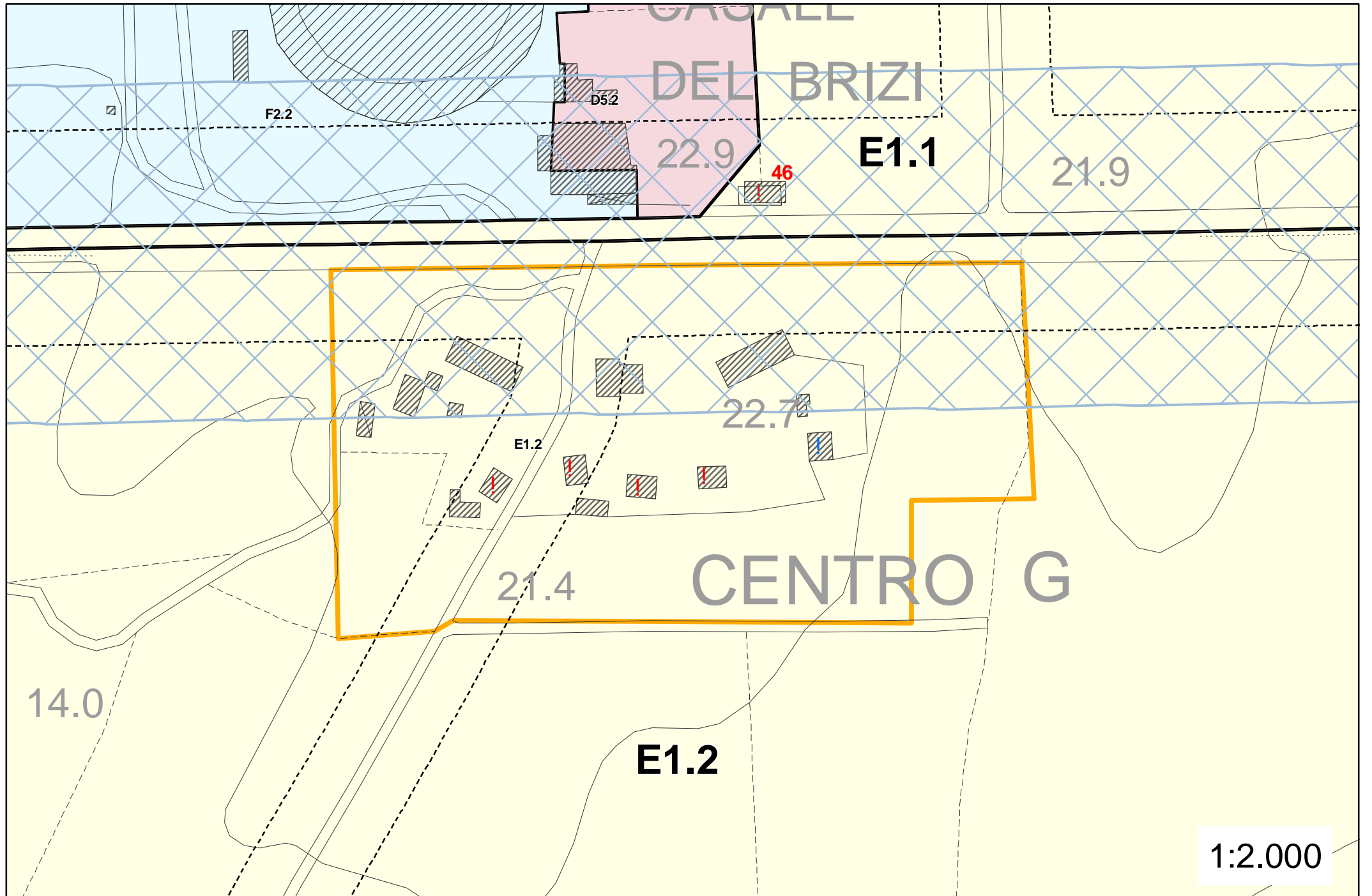
E1.2

Es1

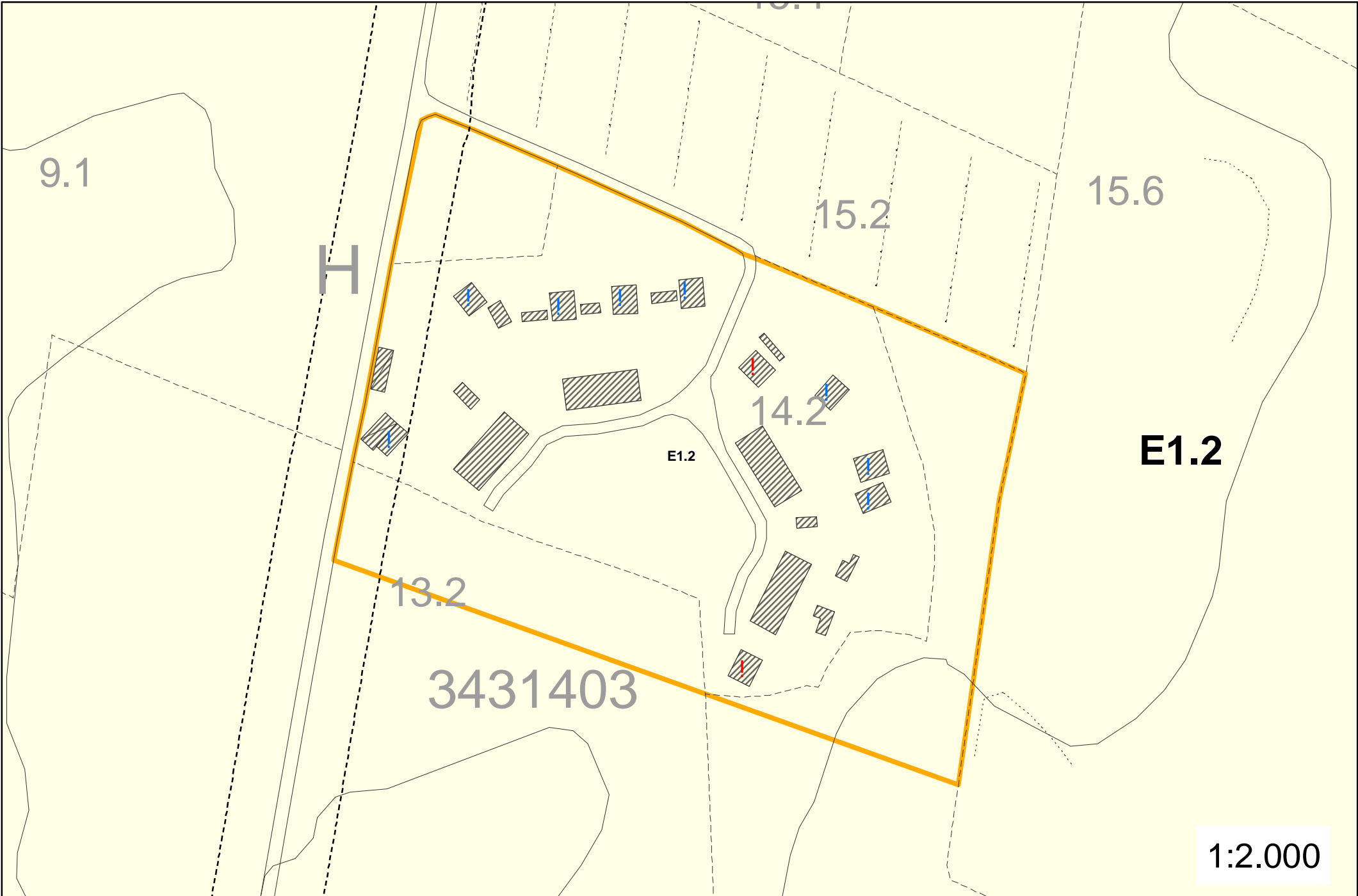
10.2

11.4

1:2.000



1:2.000



9.1

H

15.2

15.6

14.2

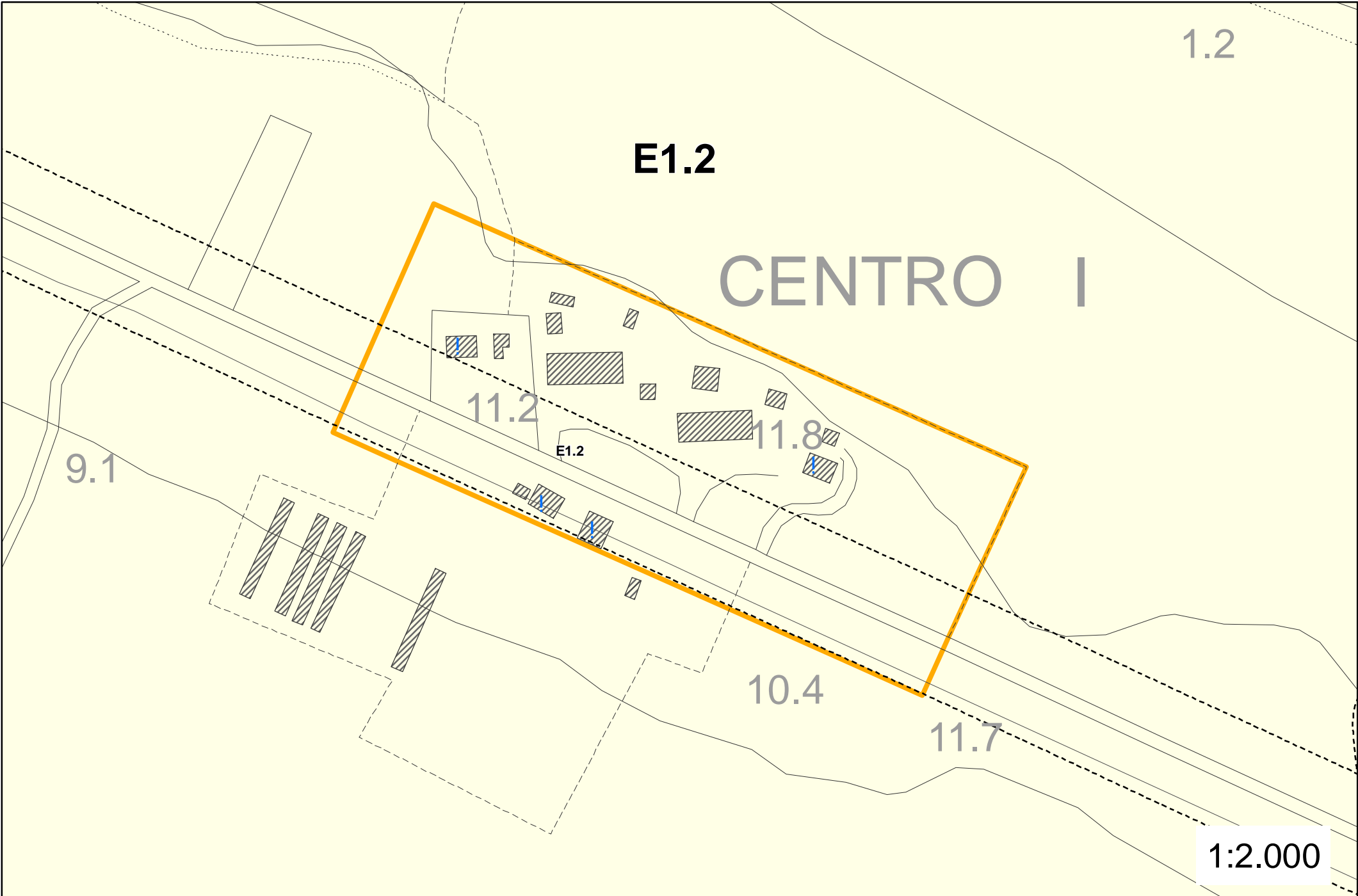
E1.2

E1.2

13.2

3431403

1:2.000



E1.2

CENTRO I

1.2

9.1

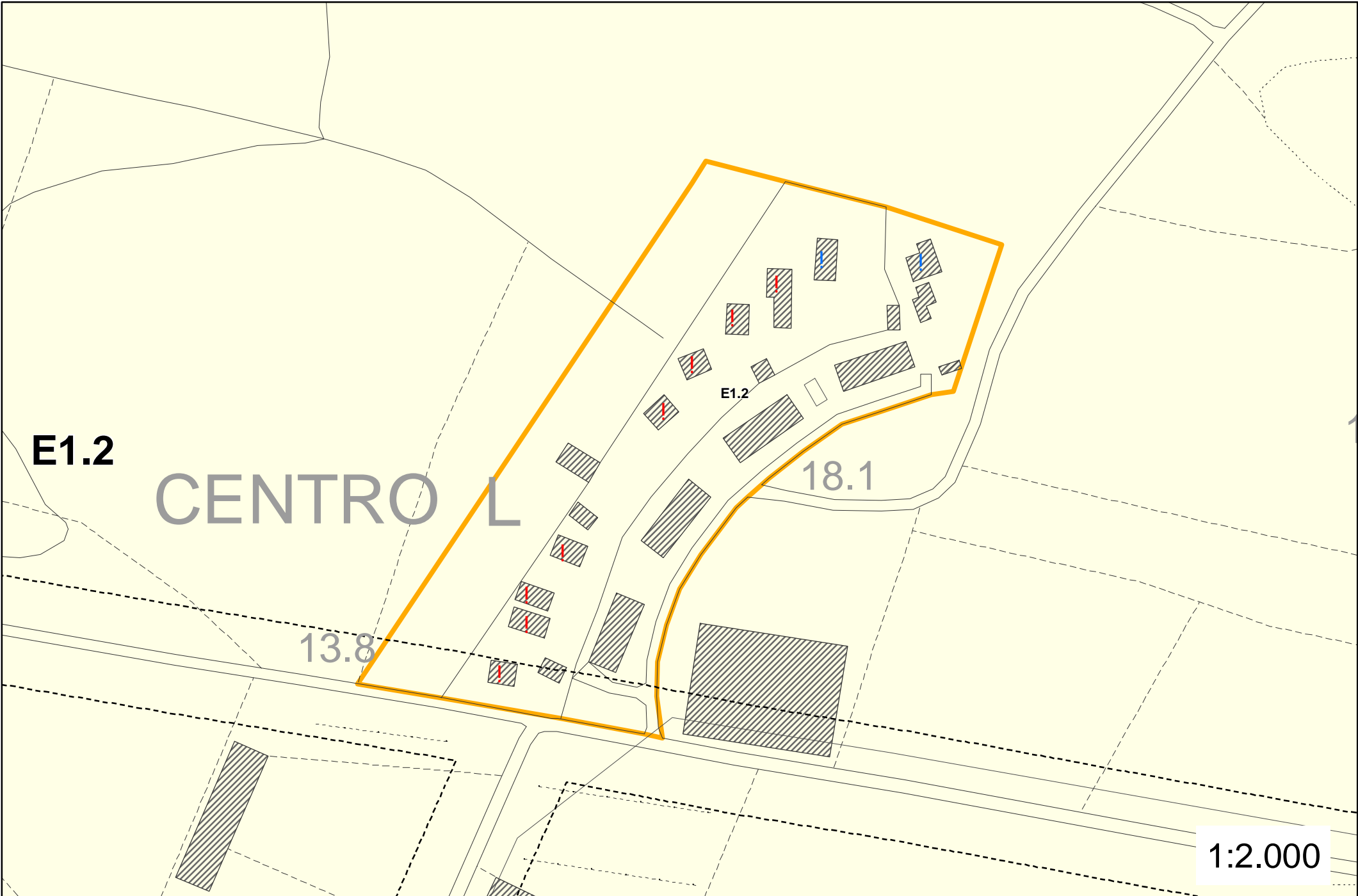
11.2

11.8

10.4

11.7

1:2.000



E1.2

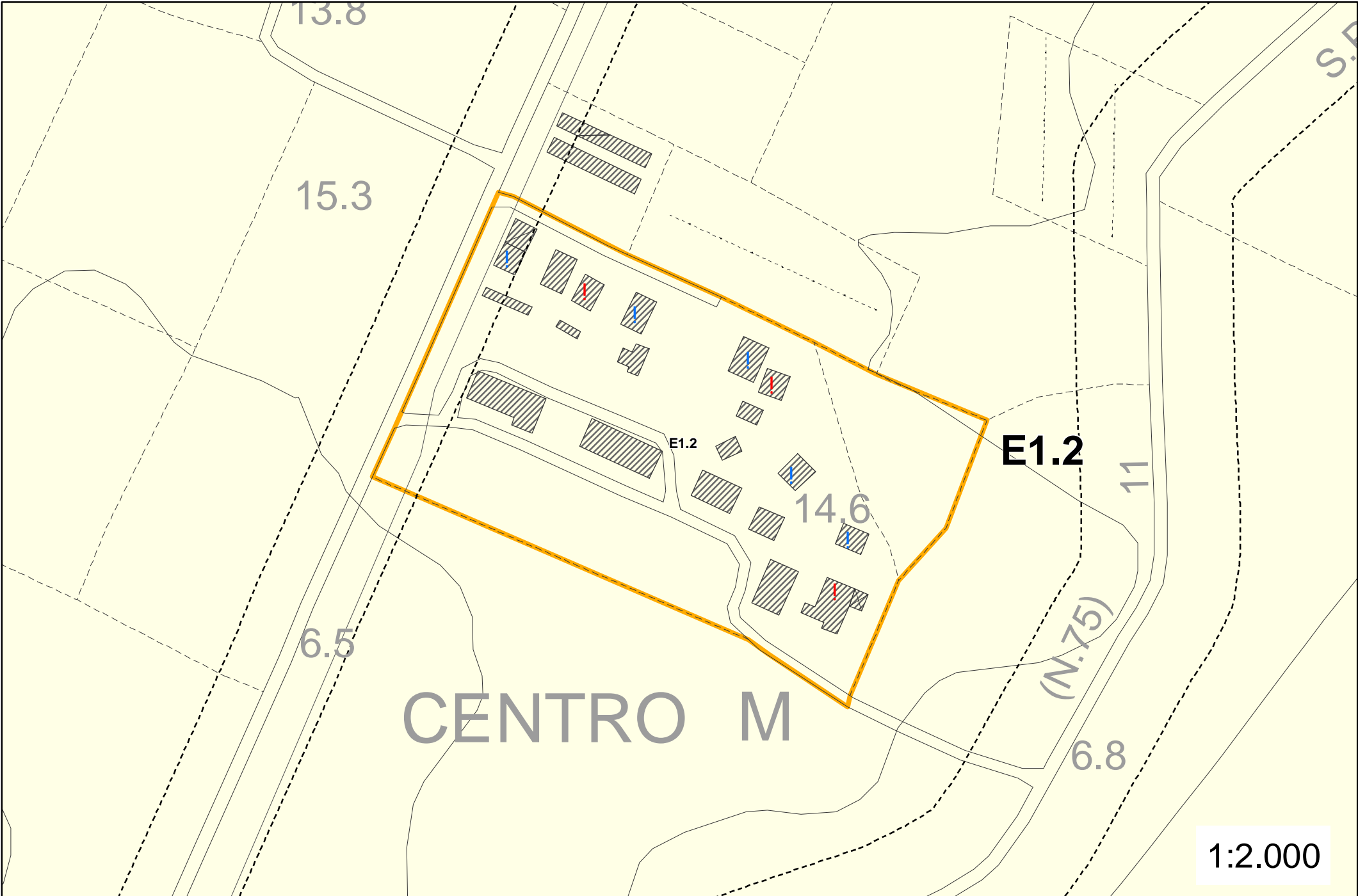
CENTRO L

E1.2

13.8

18.1

1:2.000



13.8

15.3

6.5

E1.2

14.6

E1.2

11

(N.75)

6.8

CENTRO M

1:2.000